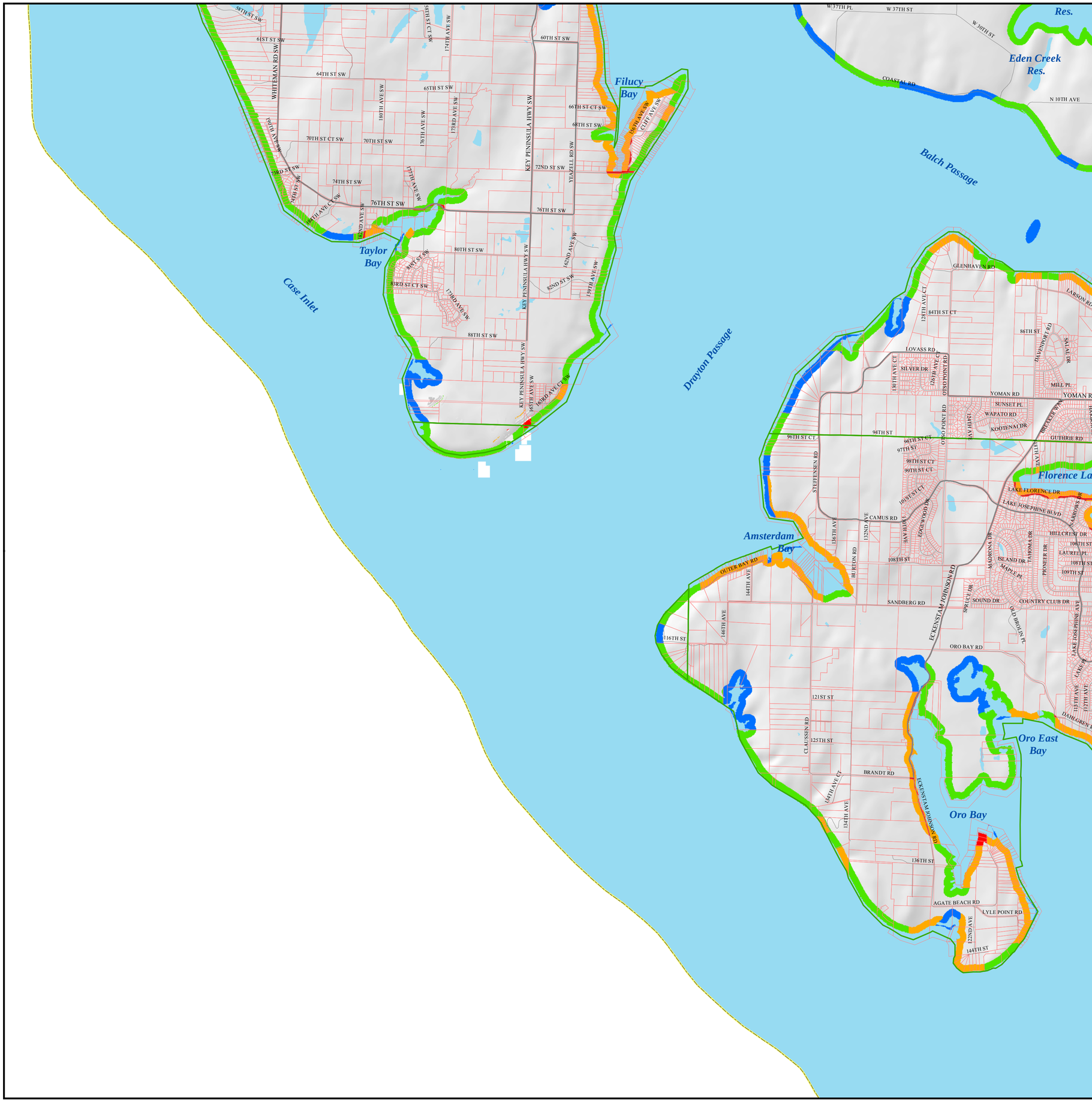

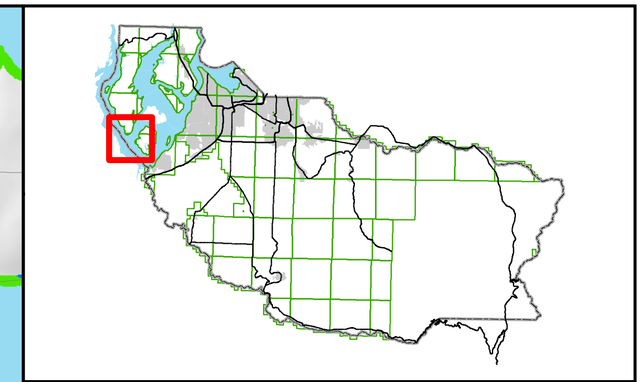

Shoreline Environment

Shoreline Environment Designation*

- High Intensity
- Shoreline Residential
- Conservancy
- Natural
- Aquatic

*Shoreline Jurisdiction Area does not depict any associated wetlands.

Baselayers

- Pierce County Boundary
- Joint Base Lewis-McChord
- Nisqually NWR
- Cities
- Urban Growth/Urban Service Areas
- Range Township
- Tax Parcels
- Waterbodies
- Streams

Map Disclaimer: The map features are approximate and are intended only to provide an indication of said feature. Additional areas that have not been mapped may be present. This is not a survey. The County assumes no liability for variations ascertained by actual survey. ALL DATA IS EXPRESSLY PROVIDED 'AS IS' AND 'WITH ALL FAULTS'. The County makes no warranty of fitness for a particular purpose.

Plot Date: 7/26/2018

N W E S

Pierce County
Department of Planning and Public Works

Miles
0 0.5 1 2

T19N - R01W

Map Document: H:\shoreline\mxd\council_2018\township_maps\t19r00_env_des.mxd

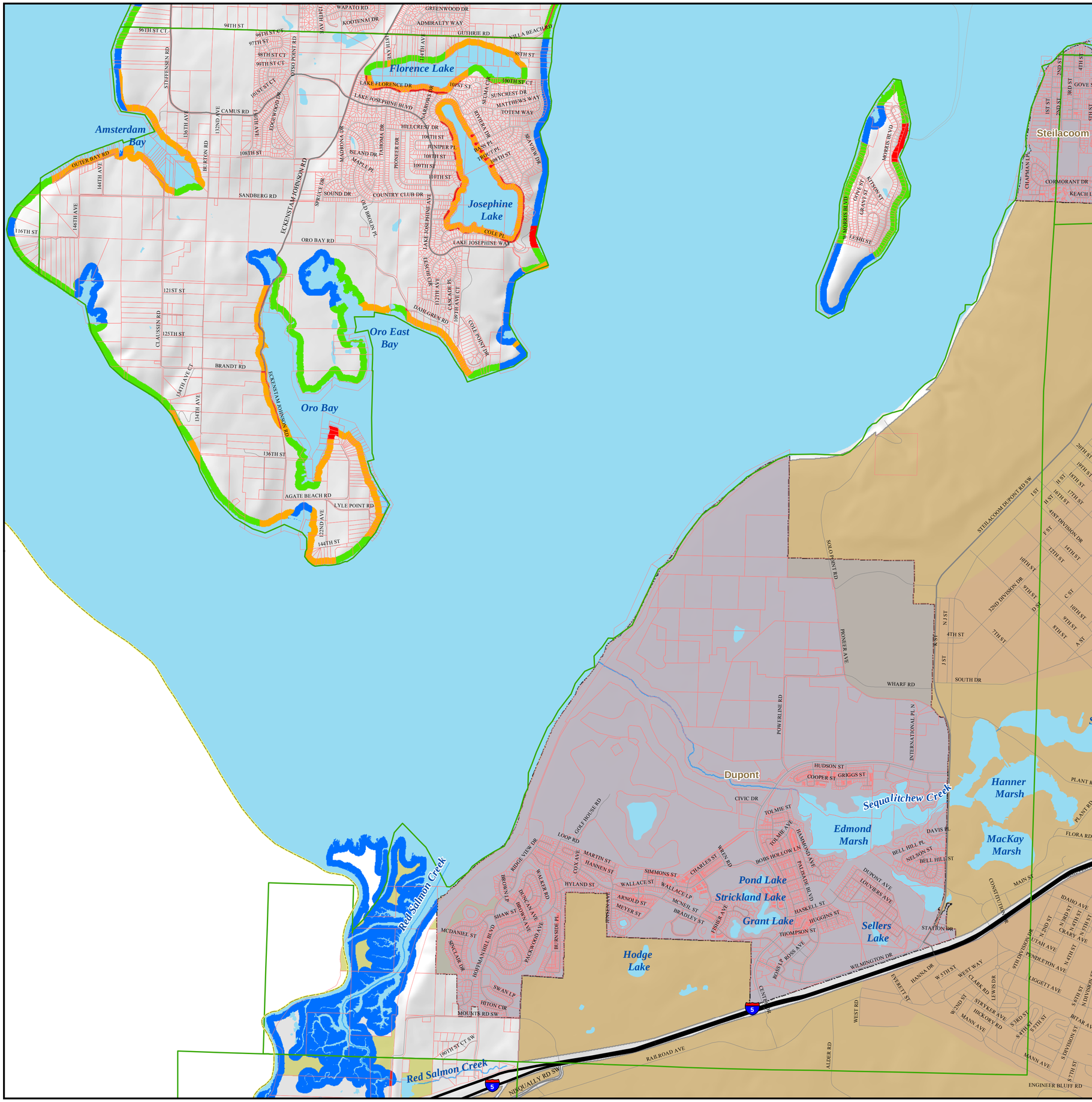

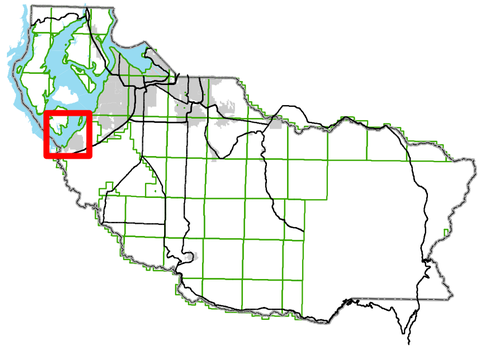

Shoreline Environment

Shoreline Environment Designation*

- High Intensity
- Shoreline Residential
- Conservancy
- Natural
- Aquatic

*Shoreline Jurisdiction Area does not depict any associated wetlands.

Baselayers

- Pierce County Boundary
- Range Township
- Tax Parcels
- Waterbodies
- Streams
- Cities
- Nisqually NWR
- Joint Base Lewis-McChord
- Urban Growth/Urban Service Areas

Map Disclaimer: The map features are approximate and are intended only to provide an indication of said feature. Additional areas that have not been mapped may be present. This is not a survey. The County assumes no liability for variations ascertained by actual survey. ALL DATA IS EXPRESSLY PROVIDED 'AS IS' AND 'WITH ALL FAULTS'. The County makes no warranty of fitness for a particular purpose.

Plot Date: 7/26/2018

N W E S

Pierce County

Department of Planning and Public Works

Miles

0 0.5 1 2

T19N - R01E

Map Document: H:\shoreline\mxd\council_2018\township_maps\t19r01_env_des.mxd

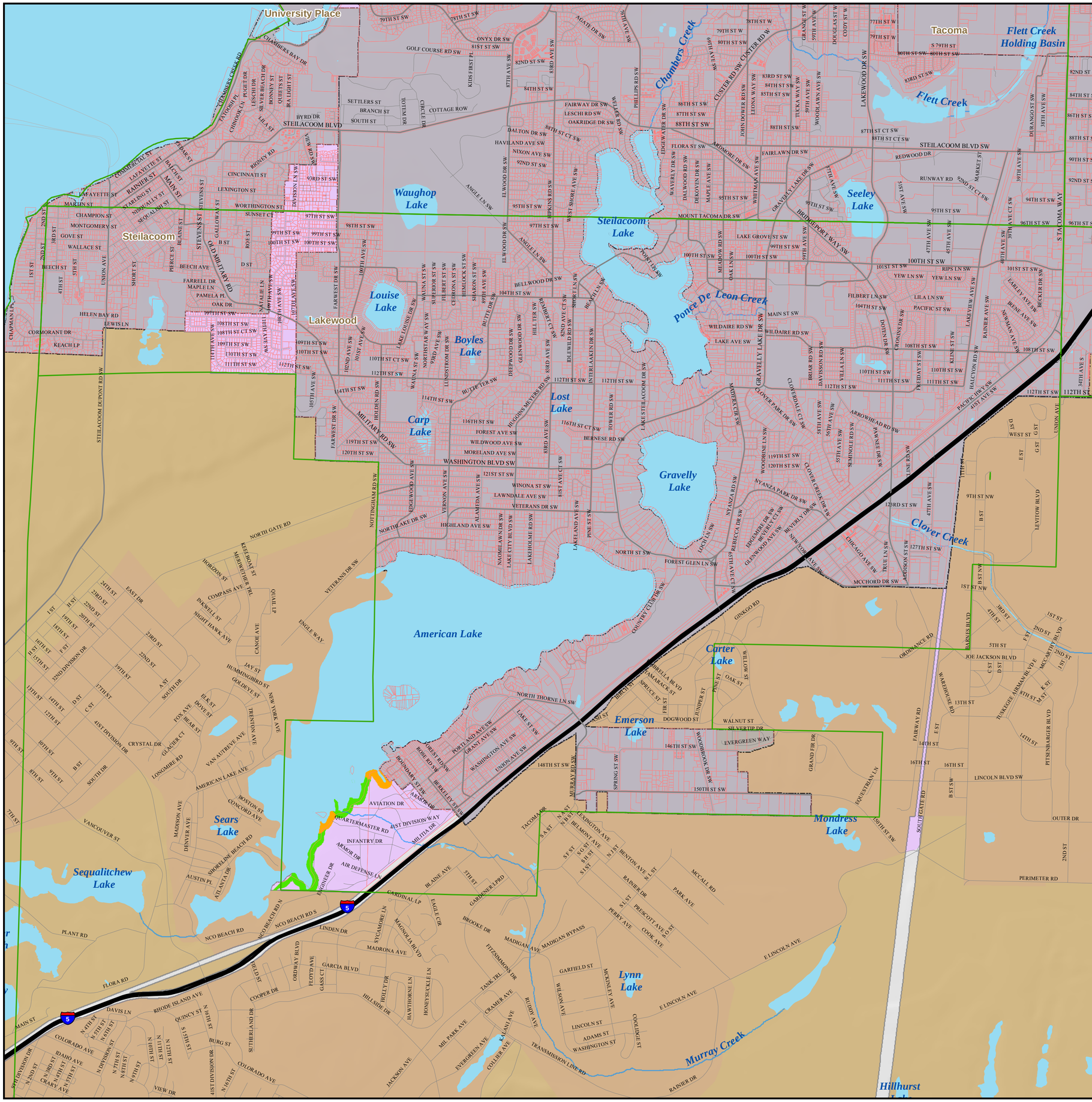

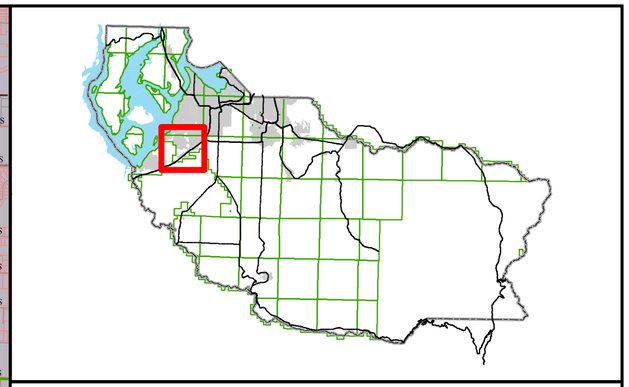

Shoreline Environment

Shoreline Environment Designation*

- High Intensity
- Shoreline Residential
- Conservancy
- Natural
- Aquatic

*Shoreline Jurisdiction Area does not depict any associated wetlands.

Baselayers

- Pierce County Boundary
- Joint Base Lewis-McChord
- Nisqually NWR
- Cities
- Urban Growth/Urban Service Areas
- Range Township
- Tax Parcels
- Waterbodies
- Streams

Map Disclaimer: The map features are approximate and are intended only to provide an indication of said feature. Additional areas that have not been mapped may be present. This is not a survey. The County assumes no liability for variations ascertained by actual survey. ALL DATA IS EXPRESSLY PROVIDED 'AS IS' AND 'WITH ALL FAULTS'. The County makes no warranty of fitness for a particular purpose.

Plot Date: 7/26/2018

N W E S

Pierce County
Department of Planning and Public Works

Miles
0 0.5 1 2

T19N - R02E

Map Document: H:\shoreline\mxd\council_2018\township_maps\t19r02_env_des.mxd

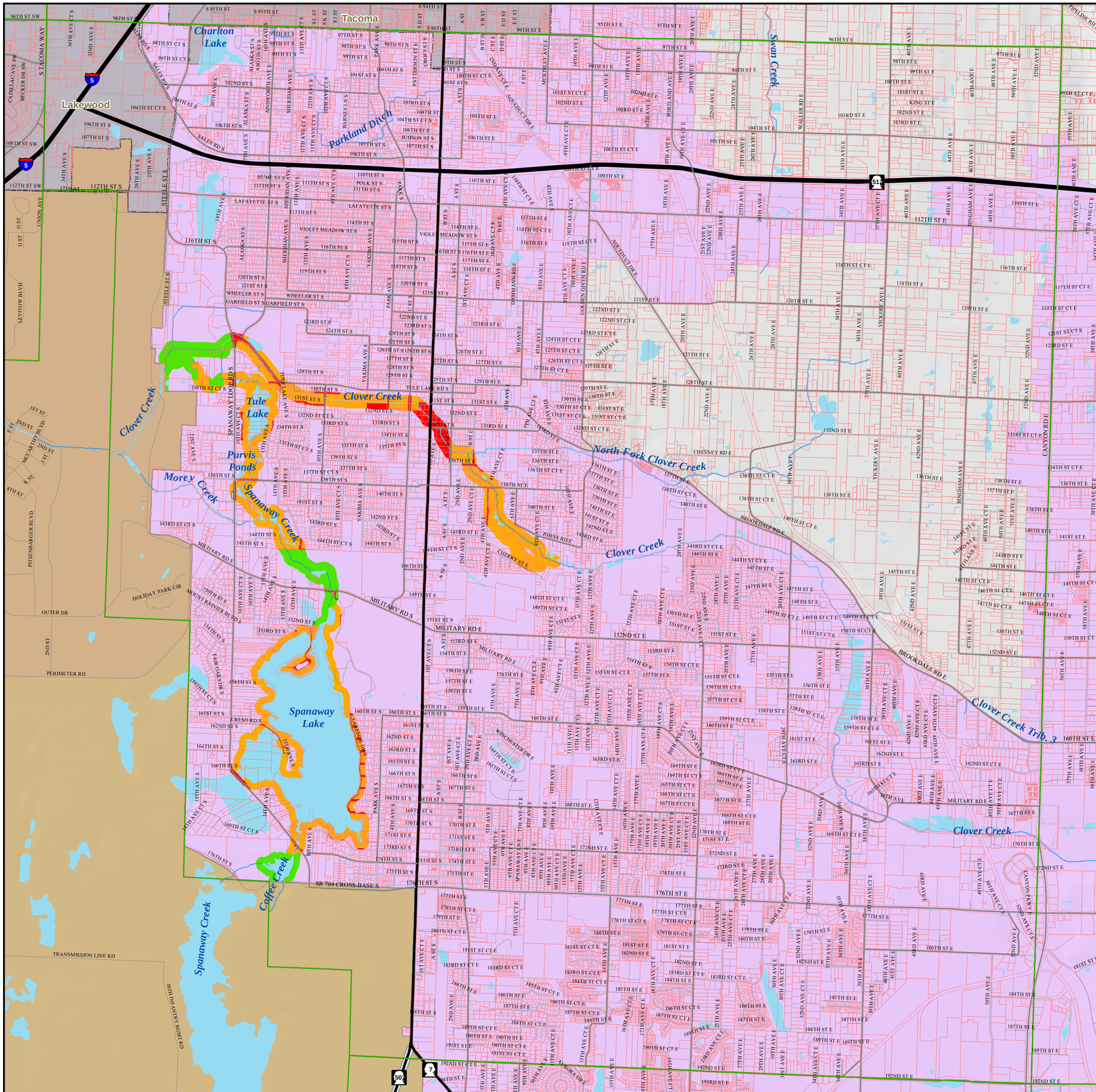

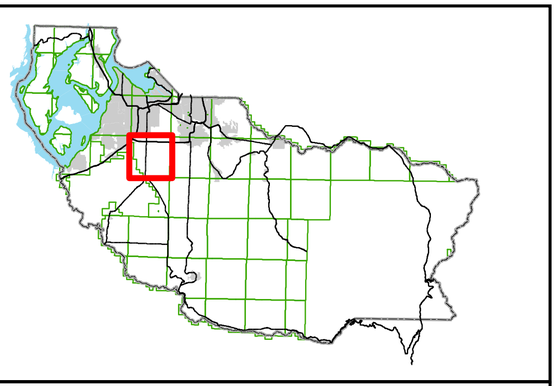

Shoreline Environment

Shoreline Environment Designation*

- High Intensity
- Shoreline Residential
- Conservancy
- Natural
- Aquatic

*Shoreline Jurisdiction Area does not depict any associated wetlands.

Baselayers

- Pierce County Boundary
- Joint Base Lewis-McChord
- Nisqually NWR
- Cities
- Urban Growth/Urban Service Areas
- Range Township
- Tax Parcels
- Waterbodies
- Streams

Map Disclaimer: The map features are approximate and are intended only to provide an indication of said feature. Additional areas that have not been mapped may be present. This is not a survey. The County assumes no liability for variations ascertained by actual survey. ALL DATA IS EXPRESSLY PROVIDED 'AS IS' AND 'WITH ALL FAULTS'. The County makes no warranty of fitness for a particular purpose.

Plot Date: 8/15/2018

N W E S

Pierce County
Department of Planning and Public Works

Miles
0 0.5 1 2

T19N - R03E

Map Document: H:\shoreline\mxd\council_2018\township_maps\t19r03_env_des.mxd

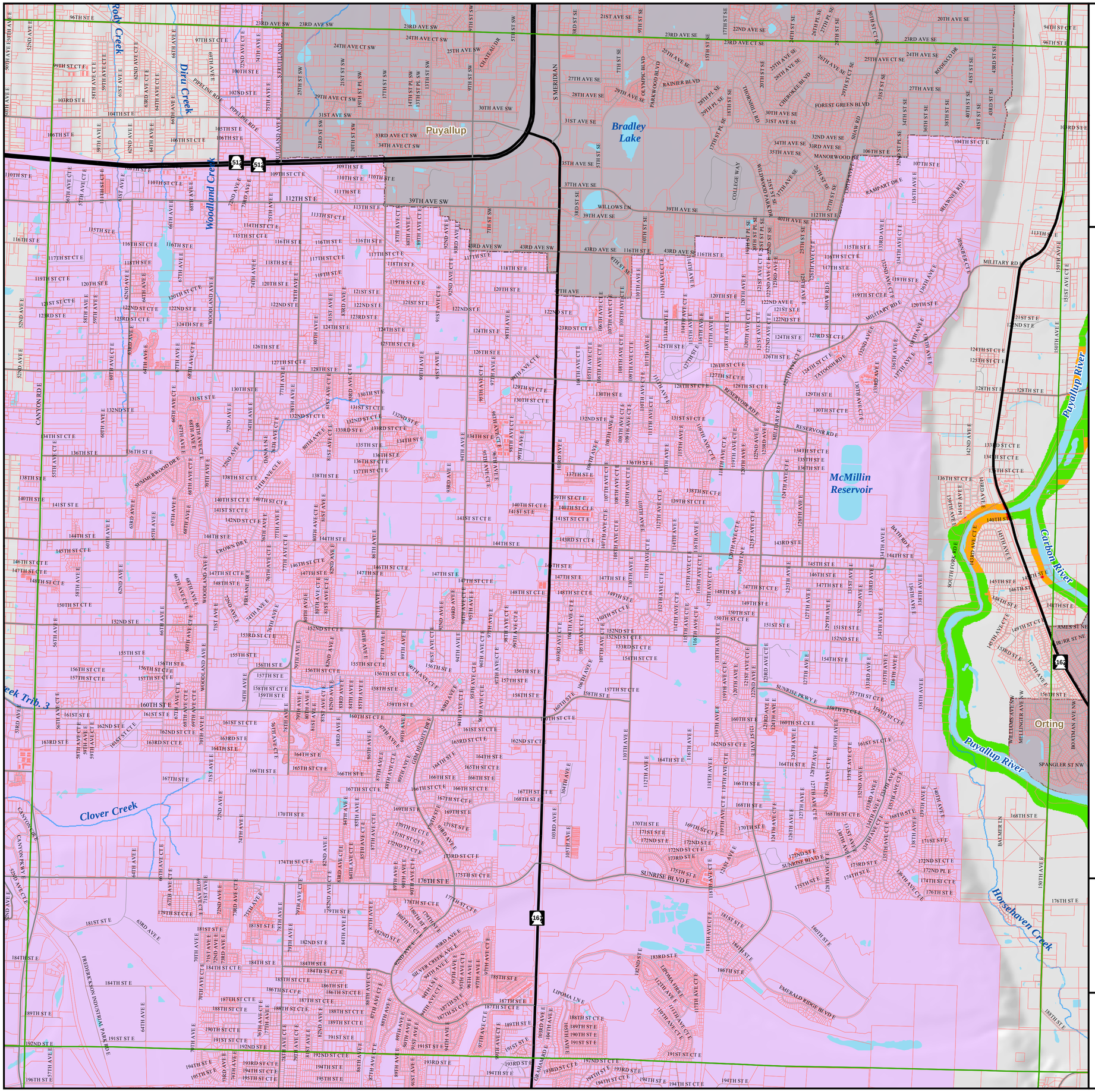

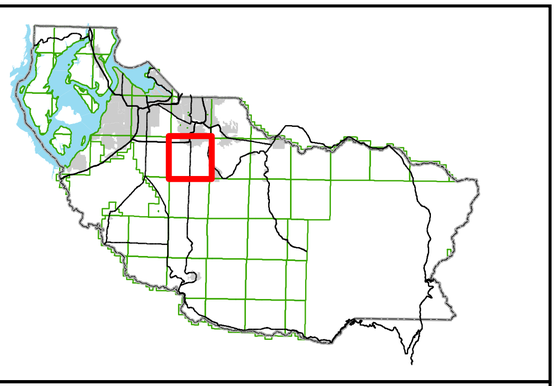

Shoreline Environment

Shoreline Environment Designation*

- High Intensity
- Shoreline Residential
- Conservancy
- Natural
- Aquatic

*Shoreline Jurisdiction Area does not depict any associated wetlands.

Baselayers

- Pierce County Boundary
- Joint Base Lewis-McChord
- Nisqually NWR
- Cities
- Urban Growth/Urban Service Areas
- Range Township
- Tax Parcels
- Waterbodies
- Streams

Map Disclaimer: The map features are approximate and are intended only to provide an indication of said feature. Additional areas that have not been mapped may be present. This is not a survey. The County assumes no liability for variations ascertained by actual survey. ALL DATA IS EXPRESSLY PROVIDED 'AS IS' AND 'WITH ALL FAULTS'. The County makes no warranty of fitness for a particular purpose.

Plot Date: 7/26/2018

N W E S

Pierce County
Department of Planning and Public Works

Miles
0 0.5 1 2

T19N - R04E

Map Document: H:\shoreline\mxd\council_2018\township_maps\t19r04_env_des.mxd

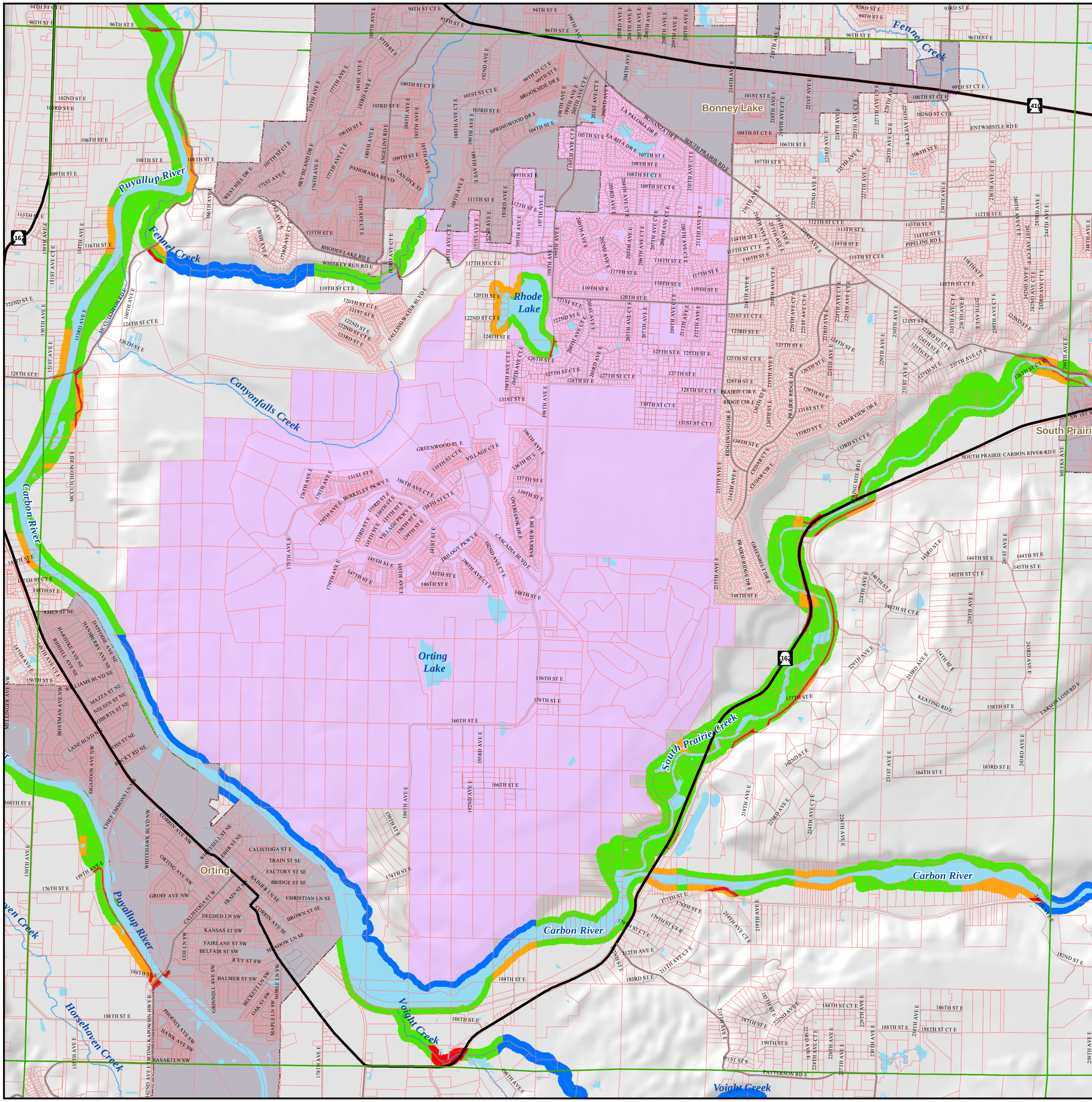

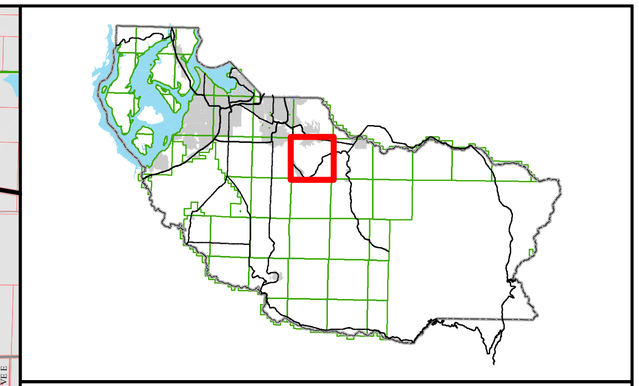

Shoreline Environment

Shoreline Environment Designation*

- High Intensity
- Shoreline Residential
- Conservancy
- Natural
- Aquatic

*Shoreline Jurisdiction Area does not depict any associated wetlands.

Baselayers

- Pierce County Boundary
- Joint Base Lewis-McChord
- Nisqually NWR
- Cities
- Urban Growth/Urban Service Areas
- Range Township
- Tax Parcels
- Waterbodies
- Streams

Map Disclaimer: The map features are approximate and are intended only to provide an indication of said feature. Additional areas that have not been mapped may be present. This is not a survey. The County assumes no liability for variations ascertained by actual survey. ALL DATA IS EXPRESSLY PROVIDED 'AS IS' AND 'WITH ALL FAULTS'. The County makes no warranty of fitness for a particular purpose.

Plot Date: 7/25/2018

N W E S

Pierce County
Department of Planning and Public Works

Miles
0 0.5 1 2

T19N - R05E

Map Document: H:\shoreline\mxd\council_2018\township_maps\t19r05_env_des.mxd

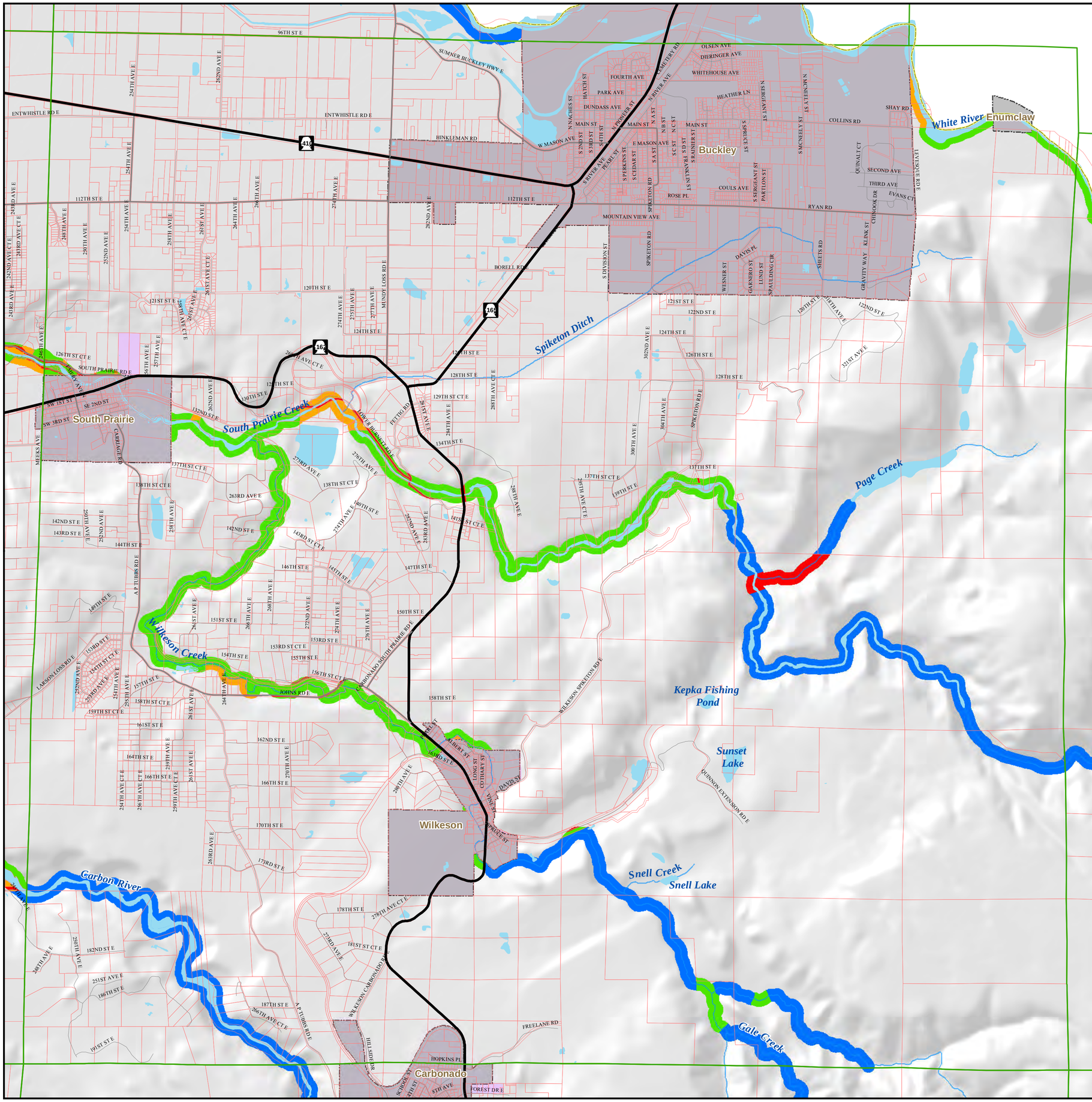

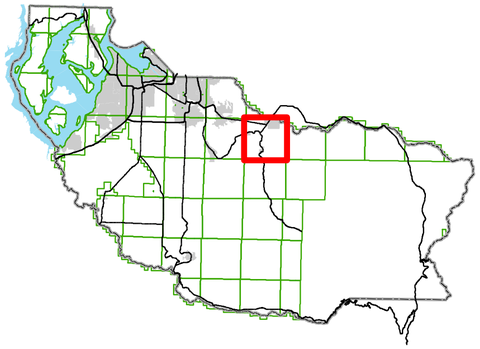

Shoreline Environment

Shoreline Environment Designation*

- High Intensity
- Shoreline Residential
- Conservancy
- Natural
- Aquatic

*Shoreline Jurisdiction Area does not depict any associated wetlands.

Baselayers

- Pierce County Boundary
- Joint Base Lewis-McChord
- Mt. Rainier National Park
- Cities
- Urban Growth/Urban Service Areas
- Range Township
- Tax Parcels
- Waterbodies
- Streams

Map Disclaimer: The map features are approximate and are intended only to provide an indication of said feature. Additional areas that have not been mapped may be present. This is not a survey. The County assumes no liability for variations ascertained by actual survey. ALL DATA IS EXPRESSLY PROVIDED 'AS IS' AND 'WITH ALL FAULTS'. The County makes no warranty of fitness for a particular purpose.

Plot Date: 7/26/2018

N W E S

Pierce County
Department of Planning and Public Works

Miles
0 0.5 1 2

T19N - R06E

Map Document: H:\shoreline\mxd\council_2018\township_maps\t19r06_env_des.mxd

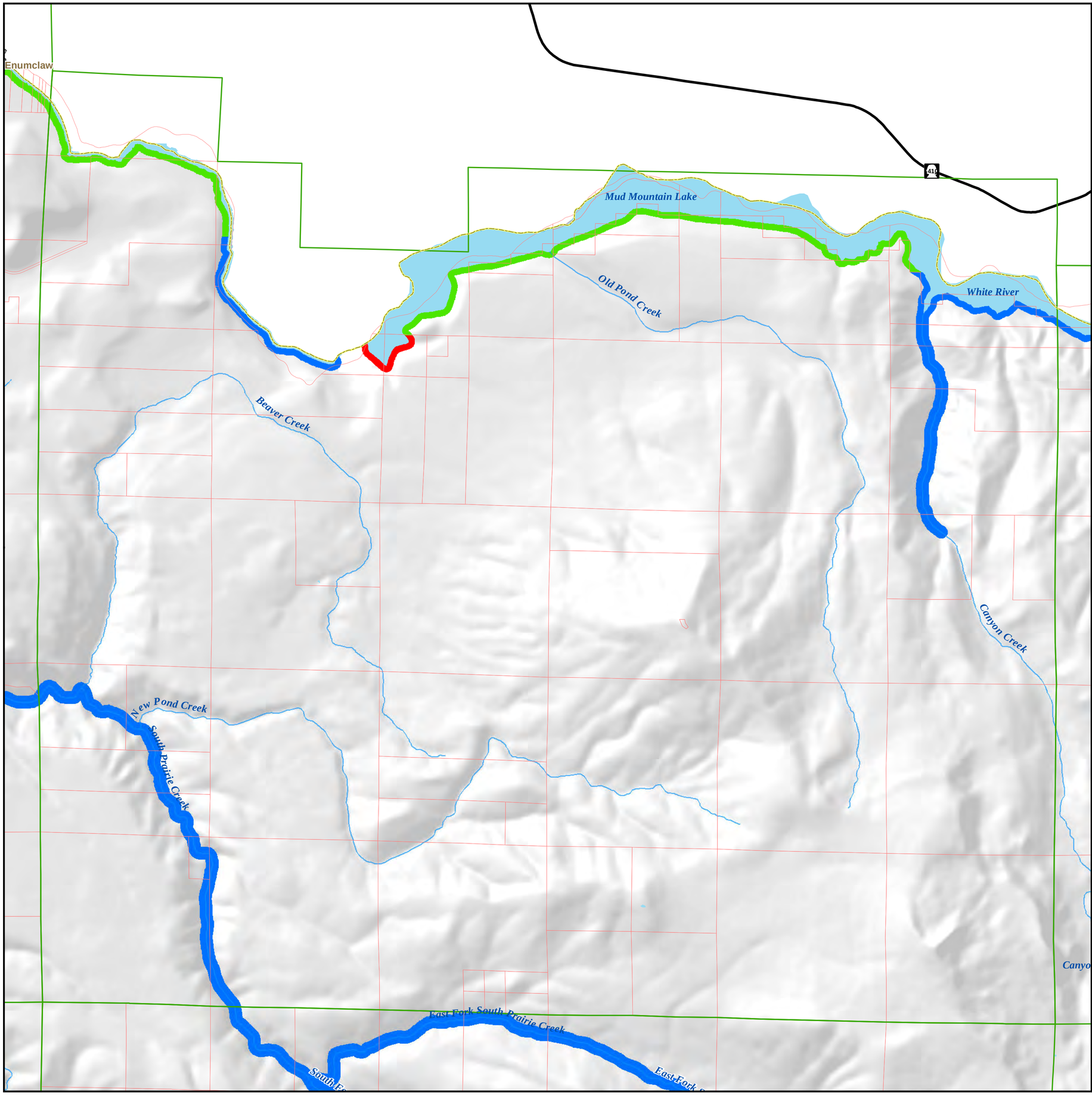

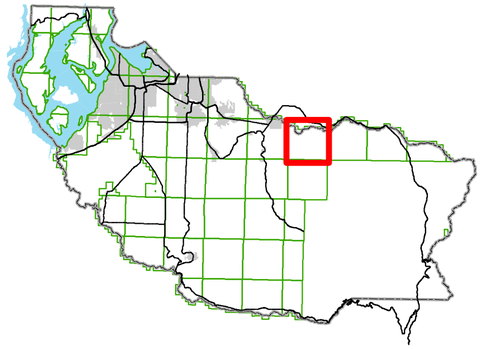

Shoreline Environment

Shoreline Environment Designation*

- High Intensity
- Shoreline Residential
- Conservancy
- Natural
- Aquatic

*Shoreline Jurisdiction Area does not depict any associated wetlands.

Baselayers

- Pierce County Boundary
- Joint Base Lewis-McChord
- Mt. Rainier National Park
- Cities
- Urban Growth/Urban Service Areas
- Range Township
- Tax Parcels
- Waterbodies
- Streams

Map Disclaimer: The map features are approximate and are intended only to provide an indication of said feature. Additional areas that have not been mapped may be present. This is not a survey. The County assumes no liability for variations ascertained by actual survey. ALL DATA IS EXPRESSLY PROVIDED 'AS IS' AND 'WITH ALL FAULTS'. The County makes no warranty of fitness for a particular purpose.

Plot Date: 7/25/2018

N W E S

Pierce County
Department of Planning and Public Works

Miles
0 0.5 1 2

T19N - R07E

Map Document: H:\shoreline\mxd\council_2018\township_maps\t19r07_env_des.mxd

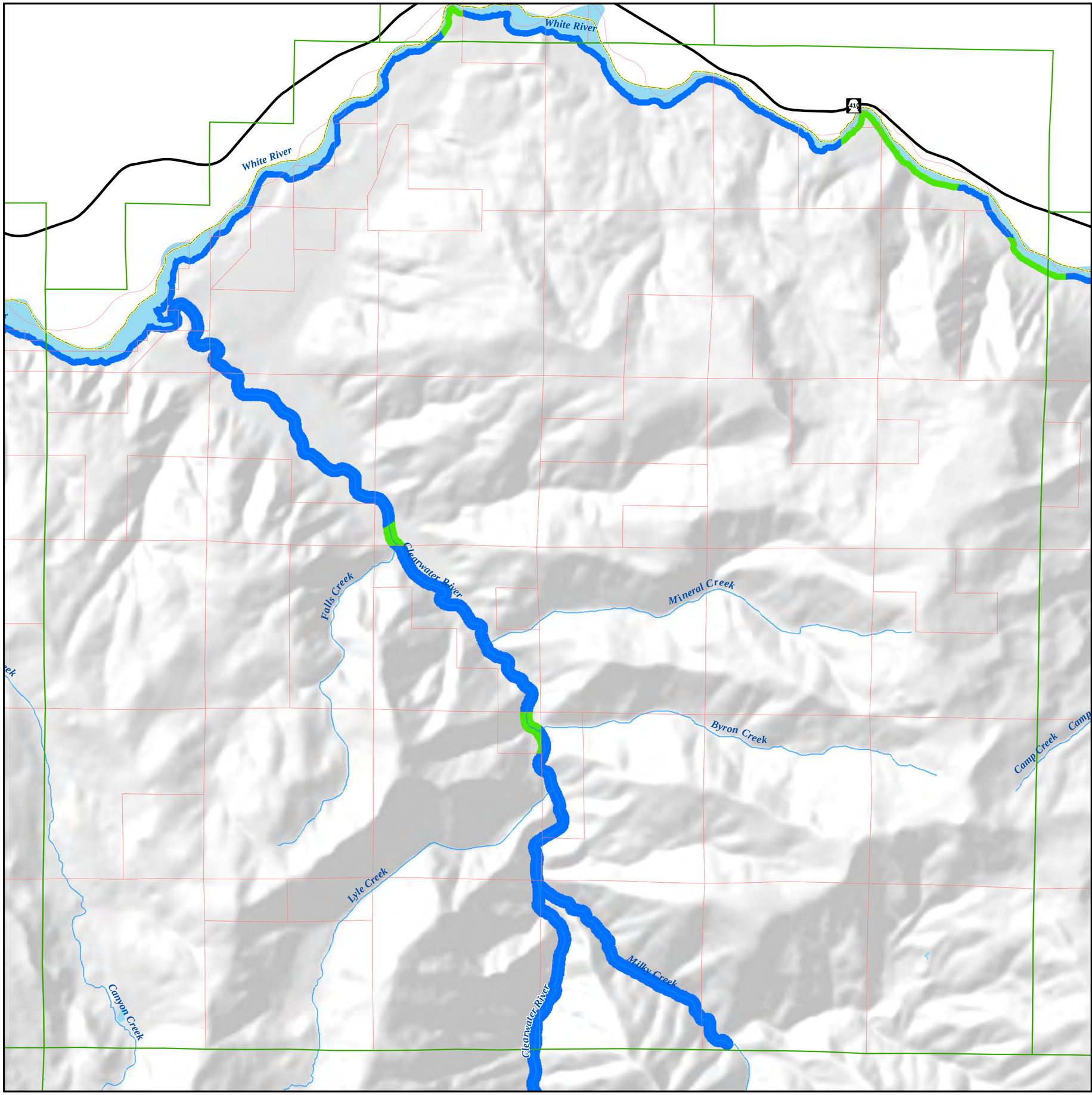

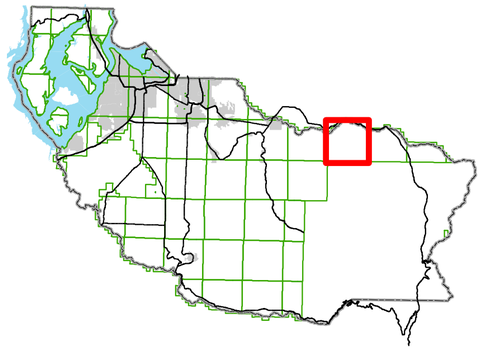

Shoreline Environment

Shoreline Environment Designation*

- High Intensity
- Shoreline Residential
- Conservancy
- Natural
- Aquatic

*Shoreline Jurisdiction Area does not depict any associated wetlands.

Baselayers

- Pierce County Boundary
- Joint Base Lewis-McChord
- Mt. Rainier National Park
- Cities
- Urban Growth/Urban Service Areas
- Range Township
- Tax Parcels
- Waterbodies
- Streams

Map Disclaimer: The map features are approximate and are intended only to provide an indication of said feature. Additional areas that have not been mapped may be present. This is not a survey. The County assumes no liability for variations ascertained by actual survey. ALL DATA IS EXPRESSLY PROVIDED 'AS IS' AND 'WITH ALL FAULTS'. The County makes no warranty of fitness for a particular purpose.

Plot Date: 7/25/2018

N W E S

Pierce County

Department of Planning and Public Works

Miles

0 0.5 1 2

T19N - R08E

Map Document: H:\shoreline\mxd\council_2018\township_maps\t19r08_env_des.mxd

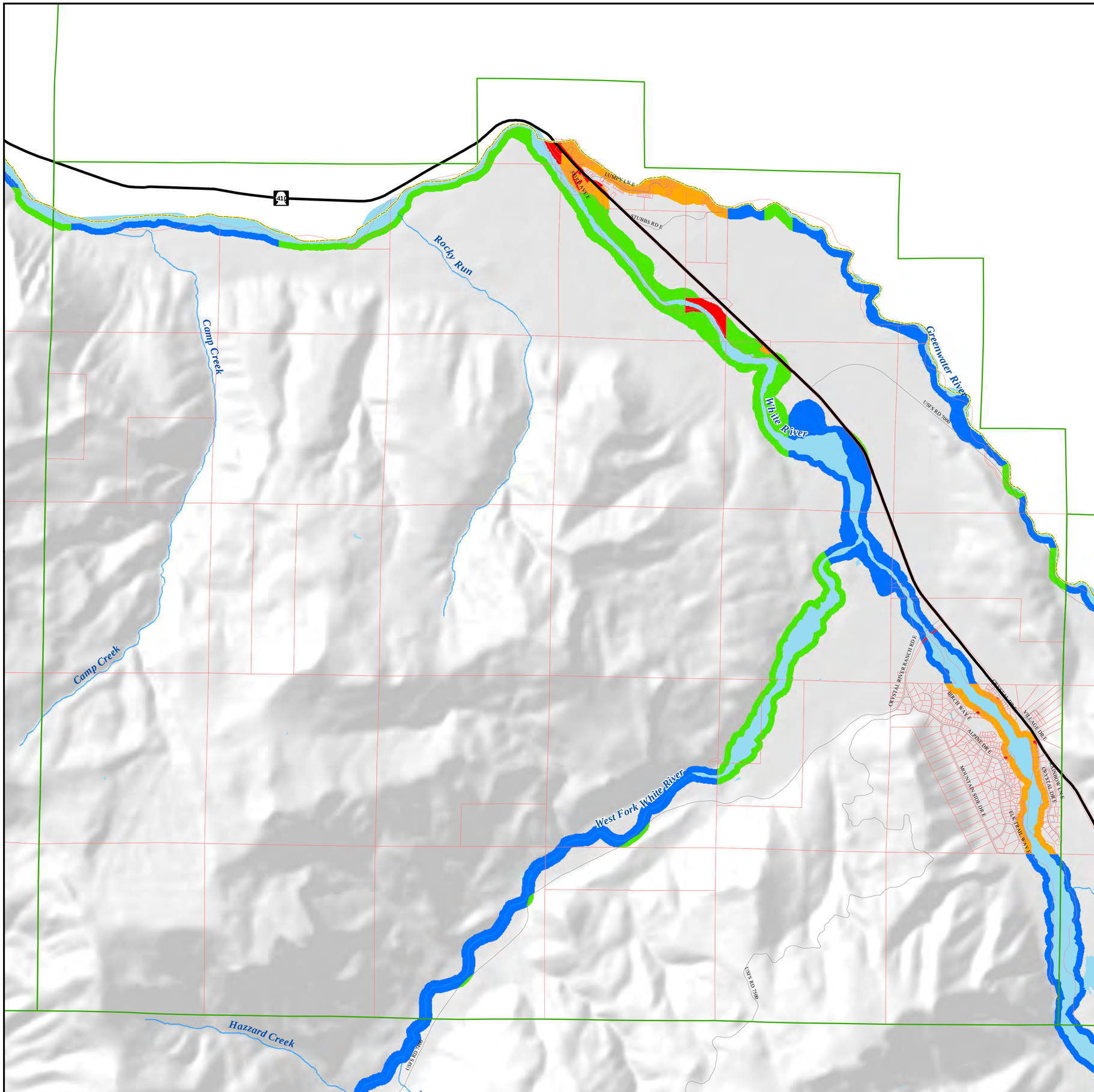

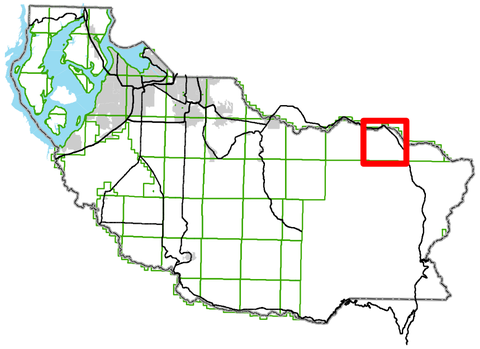

Shoreline Environment

Shoreline Environment Designation*

- High Intensity
- Shoreline Residential
- Conservancy
- Natural
- Aquatic

*Shoreline Jurisdiction Area does not depict any associated wetlands.

Baselayers

- Pierce County Boundary
- Range Township
- Tax Parcels
- Waterbodies
- Streams
- Cities
- Mt. Rainier National Park
- Joint Base Lewis-McChord
- Urban Growth/Urban Service Areas

Map Disclaimer: The map features are approximate and are intended only to provide an indication of said feature. Additional areas that have not been mapped may be present. This is not a survey. The County assumes no liability for variations ascertained by actual survey. ALL DATA IS EXPRESSLY PROVIDED 'AS IS' AND 'WITH ALL FAULTS'. The County makes no warranty of fitness for a particular purpose.

Plot Date: 7/26/2018

N W E S

Pierce County
Department of Planning and Public Works

Miles
0 0.5 1 2

T19N - R09E

Map Document: H:\shoreline\mxd\council_2018\township_maps\t19r09_env_des.mxd

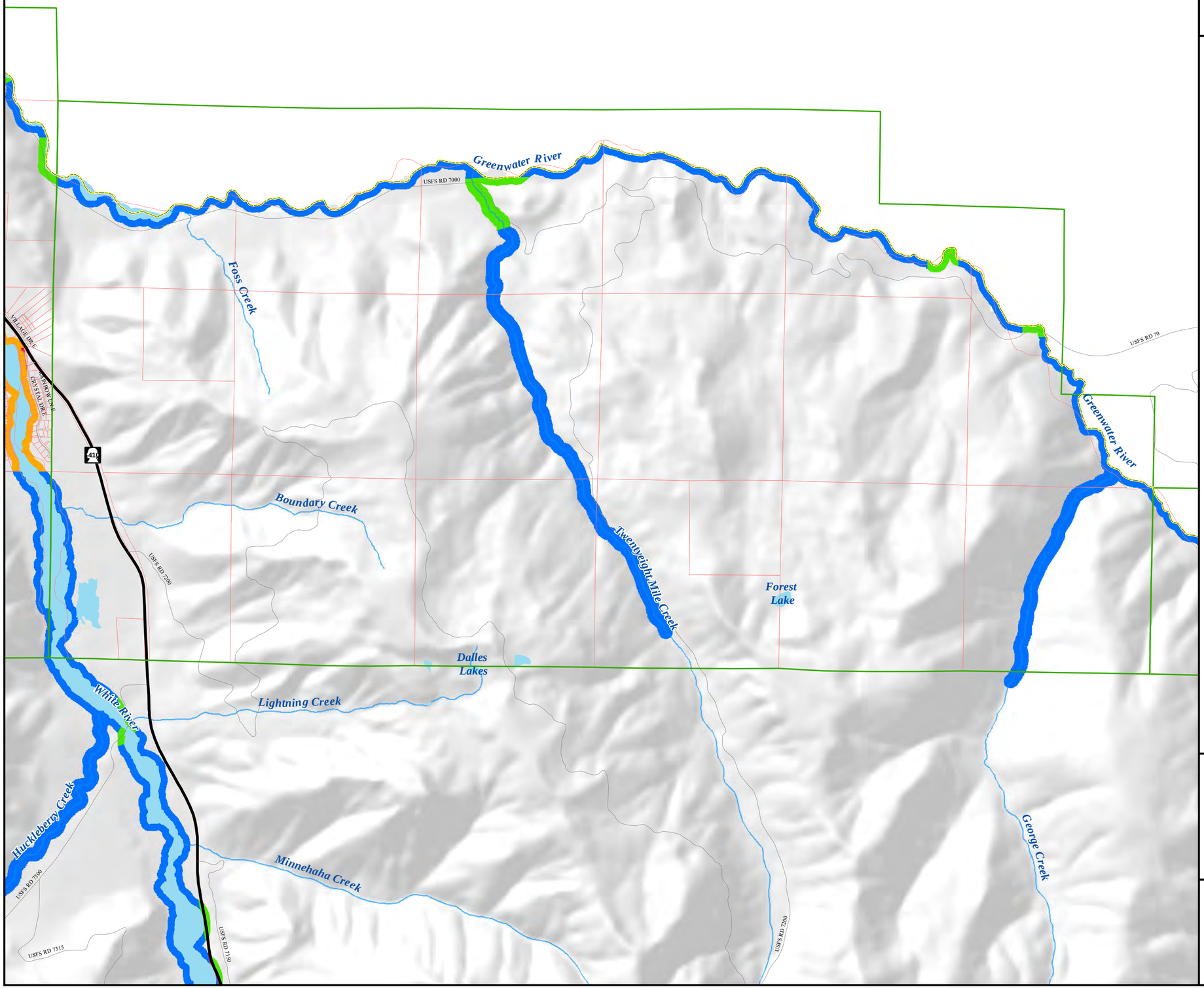

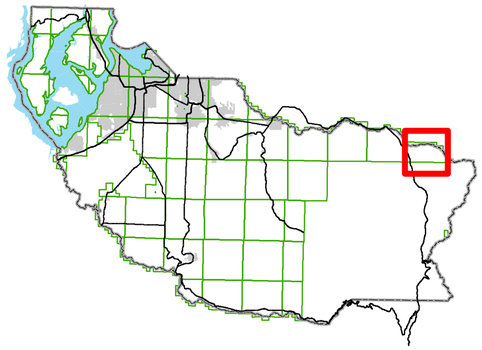

Shoreline Environment

Shoreline Environment Designation*

- High Intensity
- Shoreline Residential
- Conservancy
- Natural
- Aquatic

*Shoreline Jurisdiction Area does not depict any associated wetlands.

Baselayers

- Pierce County Boundary
- Range Township
- Tax Parcels
- Waterbodies
- Streams
- Cities
- Mt. Rainier National Park
- Joint Base Lewis-McChord
- Urban Growth/Urban Service Areas

Map Disclaimer: The map features are approximate and are intended only to provide an indication of said feature. Additional areas that have not been mapped may be present. This is not a survey. The County assumes no liability for variations ascertained by actual survey. ALL DATA IS EXPRESSLY PROVIDED 'AS IS' AND 'WITH ALL FAULTS'. The County makes no warranty of fitness for a particular purpose.

Plot Date: 7/25/2018

N W E S

Pierce County

Department of Planning and Public Works

Miles

0 0.5 1 2

T19N - R10E

Map Document: H:\shoreline\mxd\council_2018\township_maps\t19r10_env_des.mxd

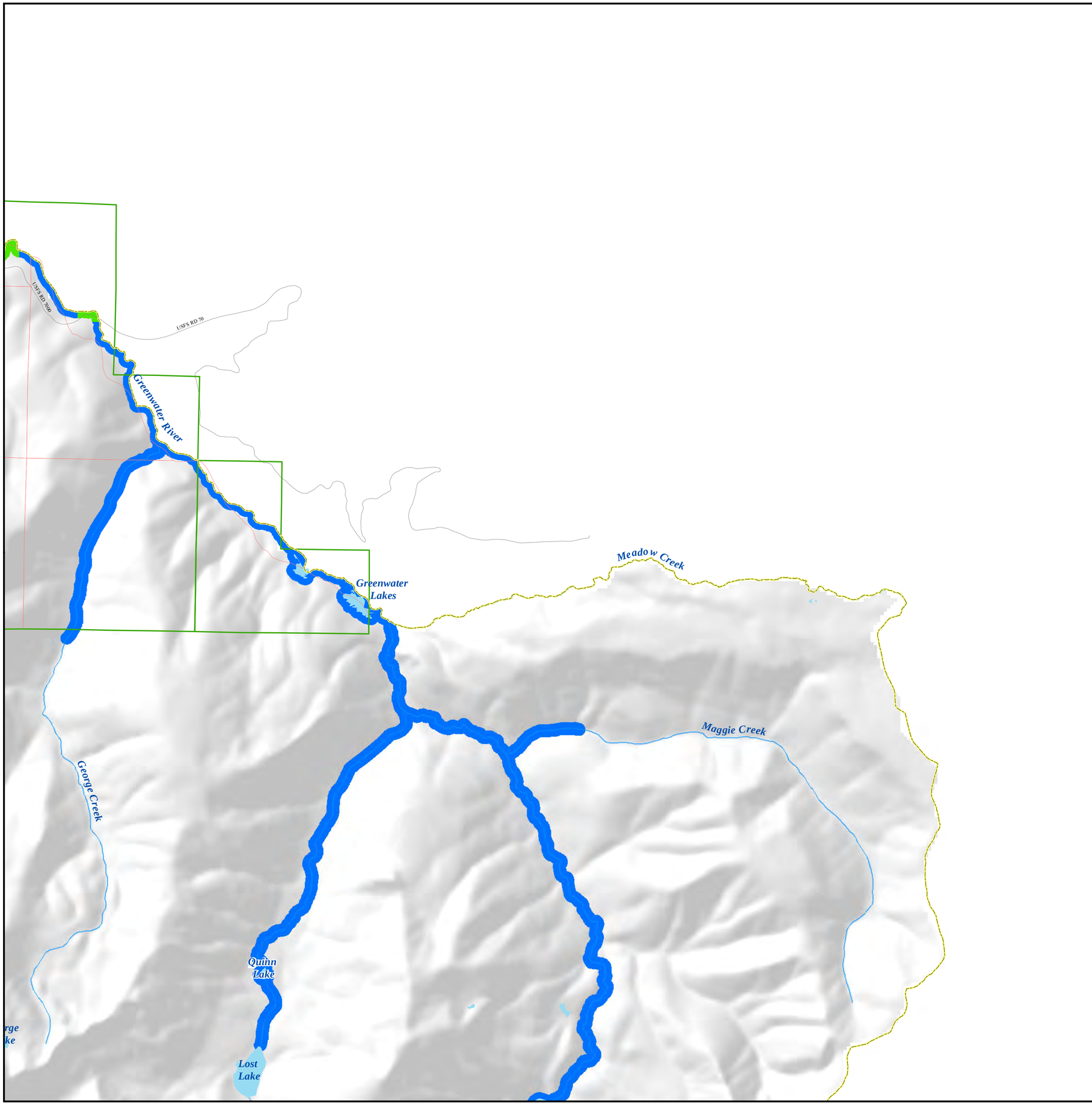

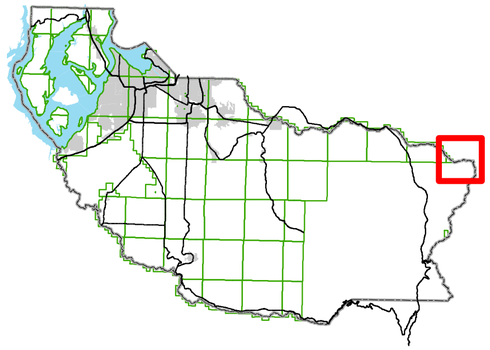

Shoreline Environment

Shoreline Environment Designation*

- High Intensity
- Shoreline Residential
- Conservancy
- Natural
- Aquatic

*Shoreline Jurisdiction Area does not depict any associated wetlands.

Baselayers

- Pierce County Boundary
- Range Township
- Tax Parcels
- Waterbodies
- Streams
- Cities
- Mt. Rainier National Park
- Joint Base Lewis-McChord
- Urban Growth/Urban Service Areas

Map Disclaimer: The map features are approximate and are intended only to provide an indication of said feature. Additional areas that have not been mapped may be present. This is not a survey. The County assumes no liability for variations ascertained by actual survey. ALL DATA IS EXPRESSLY PROVIDED 'AS IS' AND 'WITH ALL FAULTS'. The County makes no warranty of fitness for a particular purpose.

Plot Date: 7/26/2018

N W E S

Pierce County
Department of Planning and Public Works

Miles
0 0.5 1 2

T19N - R11E

Map Document: H:\shoreline\mxd\council_2018\township_maps\t19r11_env_des.mxd